














KEY									
	Site boundary		Main access		Road network		Emergency access		Street trees
	Open space		Focal space		Development		Potential Future phase		Green link
	Strategic planting								

Wasperton Farm, Barford

on behalf of St John's College

Note:- Reproduced from the Ordnance Survey Map with the permission of the Controller of H.M. Stationery Office Crown copyright licence number 100024244 Savills (UK) Limited. Published for the purposes of identification only and although believed to be correct accuracy is not guaranteed. May contain Environment Agency information © Environment Agency and database right.



drawing no.	SK04	drawing	Concept Masterplan
rev	-	job no.	
scale	NTS @ A3	date	22th April 2016
drawn by	SW		
checked by	RS		

