

## Village Housing Options Response Form 2013



For Official Use Only
Ref: 987
Rep. Ref.

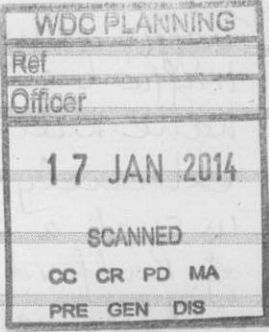
Please use this form if you wish to support or object to the Village Housing Options and Settlement Boundaries.

**If you are commenting on multiple sections of the document you will need to complete a separate copy of either Part B and/or Part C of this form for each representation.**

This form may be photocopied or, alternatively, extra forms can be obtained from the Council's offices or places where the plan has been made available (see back page). You can also respond online using the LDF Consultation System, visit: [www.warwickdc.gov.uk/newlocalplan](http://www.warwickdc.gov.uk/newlocalplan)

### Part A - Personal Details

	1. Personal Details	2. Agent's Details (if applicable)
Title	MR	
First Name	COLIN	
Last Name	BISHOP	
Job Title (where relevant)		
Address Line 1		
Address Line 2		
Address Line 3		
Address Line 4		
Postcode		
Telephone number		
Email address		
Would you like to be made aware of future consultations on the new Local Plan?	<input checked="" type="checkbox"/> Yes	<input type="checkbox"/> No
About You: Gender		
Ethnic Origin		
Age		
Where did you hear about this consultation e.g. radio, newspaper, word of mouth, exhibitions, parish council?	PARISH COUNCIL	



## Part B - Commenting on the Village Housing Options

If you are commenting on multiple sections of the document you will need to complete a separate sheet for each representation

Sheet  of

Which part of the document are you responding to?

56

Page



Chapter



Paragraph

57

Table or Figure



Village Plan

What is the nature of your representation?



Support



Object

Please set out full details of your representation of support or objection. If objecting, please set out what changes could be made to resolve your objection (Use a separate sheet if necessary).

I object to Site 1, East of Church lane because access/entry points in both ~~Church lane~~ Church lane and particularly offchurch lane are already difficult and dangerous. With increased traffic from planned development in Southam and the surrounding district, many of those residents will commute daily through Radford Semele adding further congestion at this point in the village. Pollution caused by this would be at an unacceptable level. Traffic management needed, ie pedestrian crossing & traffic lights controlling 4 traffic flows, plus offchurch lane will all concentrate at this point and would be extremely dangerous. Such a high density development in such a beautiful rural setting will destroy the village of Radford Semele for ever. The considerable and diverse wildlife will also disappear. The Council has a duty to protect the setting of the Church and this development runs directly against that duty. The Church is a Grade II listed Building.

A pathway already exists across Site 2 & would be a much safer alternative for pedestrian access to the Village. I recommend Site No's 2 and 3 (As recommended by the Parish Council).

For Official Use Only

Ref:

Rep. Ref.