

## Village Housing Options Response Form 2013



For Official Use Only	
Ref:	9865
Rep. Ref.	

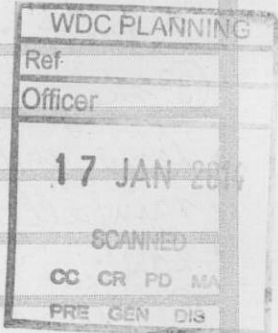
Please use this form if you wish to support or object to the Village Housing Options and Settlement Boundaries.

**If you are commenting on multiple sections of the document you will need to complete a separate copy of either Part B and/or Part C of this form for each representation.**

This form may be photocopied or, alternatively, extra forms can be obtained from the Council's offices or places where the plan has been made available (see back page). You can also respond online using the LDF Consultation System, visit: [www.warwickdc.gov.uk/newlocalplan](http://www.warwickdc.gov.uk/newlocalplan)

### Part A - Personal Details

	1. Personal Details	2. Agent's Details (if applicable)
Title	MR	
First Name	Peter	
Last Name	Banner	
Job Title (where relevant)		
Address Line 1		
Address Line 2		
Address Line 3		
Address Line 4		
Postcode		
Telephone number		
Email address		
Would you like to be made aware of future consultations on the new Local Plan?	<input checked="" type="checkbox"/> Yes	<input type="checkbox"/> No
About You: Gender		
Ethnic Origin		
Age		
Where did you hear about this consultation e.g. radio, newspaper, word of mouth, exhibitions, parish council?	The Parish Council	



## Part B - Commenting on the Village Housing Options

If you are commenting on multiple sections of the document you will need to complete a separate sheet for each representation

Sheet  of  **PROPOSAL TO BUILD NEXT TO ST NICHOLAS CHURCH  
(EAST OF CHURCH LANE) SITE 1.**

Which part of the document are you responding to?

56 Page  Chapter  Paragraph

57 Table or Figure  Village Plan

What is the nature of your representation?

Support  Object

Please set out full details of your representation of support or objection. If objecting, please set out what changes could be made to resolve your objection (Use a separate sheet if necessary).

I object to the proposal

- ① The proposed site would have a serious detrimental effect on the views, both towards and from the Church - a listed building.
- ② The view of the Church from the Southam Road is significant and enjoyed by all entering the village or passing through. This is part of its character as a rural settlement.
- ③ The field in question drains down towards the canal and River Leam and there is risk of polluting the aquifers. With heavy rainfall water runs on the surface of Southam Road into Church Lane.
- ④ The existing traffic on Southam Road is very heavy at times, making access from School Lane, Church Lane and Offchurch Lane difficult + dangerous the addition of 100-150 houses of the proposal would make them even more so.
- ⑤ Alternative Sites 2 + 3 east of the village would be much better. The visual aspect less critical (being below the crest of the hill on Southam Road) there could be a safe footpath from them to the village centre and shops. I support these two options instead of the Church development. They also have better access to the main road.

For Official Use Only

Ref:

Rep. Ref.

# Part C - Commenting on the Indicative Settlement Boundaries

If you are commenting on multiple sections of the document, you will need to complete a separate sheet for each representation

Sheet  of

Which settlement are you responding to?

What is the nature of your representation?

Support

Object

Please set out full details of your objection or representation of support. If objecting, please set out what changes could be made to resolve your objection (use a separate sheet if necessary).

For Official Use Only

Ref:

Rep. Ref.