

Village Housing Options Response Form 2013



For Official Use Only
Ref: 6756
Rep. Ref.

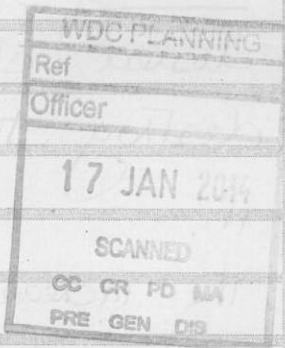
Please use this form if you wish to support or object to the Village Housing Options and Settlement Boundaries.

If you are commenting on multiple sections of the document you will need to complete a separate copy of either Part B and/or Part C of this form for each representation.

This form may be photocopied or, alternatively, extra forms can be obtained from the Council's offices or places where the plan has been made available (see back page). You can also respond online using the LDF Consultation System, visit: www.warwickdc.gov.uk/newlocalplan

Part A - Personal Details

	1. Personal Details	2. Agent's Details (if applicable)
Title	MRS	
First Name	MARIE THERÈSE	
Last Name	WILLINGTON	
Job Title (where relevant)		
Address Line 1		
Address Line 2		
Address Line 3		
Address Line 4		
Postcode		
Telephone number		
Email address		
Would you like to be made aware of future consultations on the new Local Plan?	<input checked="" type="checkbox"/> Yes	<input type="checkbox"/> No
About You: Gender		
Ethnic Origin		
Age		
Where did you hear about this consultation e.g. radio, newspaper, word of mouth, exhibitions, parish council?	PARISH COUNCIL	



Part B - Commenting on the Village Housing Options

If you are commenting on multiple sections of the document you will need to complete a separate sheet for each representation

Sheet of

Which part of the document are you responding to?

56

Page



Chapter



Paragraph

57

Table or Figure



Village Plan

What is the nature of your representation?



Support



Object

Please set out full details of your representation of support or objection. If objecting, please set out what changes could be made to resolve your objection (Use a separate sheet if necessary).

The impact of a housing estate in the middle of Radford Semele, would take away the identity of the village. The proximity to the listed church and surrounding buildings would destroy the layout of the village, as we know it.

The increase in traffic, again right in the centre of the picturesque village, would cause mayhem.

Sites 2 & 3 east of the village, off Southam Road, would be a preferable site. Retention of boundary trees and additional planting could be made.

Two or three access points could be made for traffic. Alternately, two smaller developments could be on each side of the road. Some houses at Cedar Tree Farm, on the Tossie Way could be included.

For Official Use Only

Ref:

Rep. Ref.