

## Village Housing Options Response Form 2013



For Official Use Only
Ref: 11910
Rep. Ref.


Please use this form if you wish to support or object to the Village Housing Options and Settlement Boundaries.

If you are commenting on multiple sections of the document you will need to complete a separate copy of either Part B and/or Part C of this form for each representation.

This form may be photocopied or, alternatively, extra forms can be obtained from the Council's offices or places where the plan has been made available (see back page). You can also respond online using the LDF Consultation System, visit: [www.warwickdc.gov.uk/newlocalplan](http://www.warwickdc.gov.uk/newlocalplan)

### Part A - Personal Details

	1. Personal Details	2. Agent's Details (if applicable)
Title	MRS	
First Name	GERALDINE	
Last Name	HUME	
Job Title (where relevant)		
Address Line 1		
Address Line 2		
Address Line 3		
Address Line 4		
Postcode		
Telephone number		
Email address		
Would you like to be made aware of future consultations on the new Local Plan?	<input checked="" type="checkbox"/> Yes	<input type="checkbox"/> No
About You: Gender		
Ethnic Origin		
Age		
Where did you hear about this consultation e.g. radio, newspaper, word of mouth, exhibitions, parish council?	Parish Council.	



## Part B - Commenting on the Village Housing Options

If you are commenting on multiple sections of the document you will need to complete a separate sheet for each representation

Sheet  of

Which part of the document are you responding to?

Page  Chapter  1.1 Paragraph

Table or Figure  Village Plan

What is the nature of your representation?

Support  Object

Please set out full details of your representation of support or objection. If objecting, please set out what changes could be made to resolve your objection (Use a separate sheet if necessary).

Any development of Church Lane or fields adjacent to St. Nicholas would damage the listed setting of the church and any other listed buildings inc. the water tower, White Lion, thatched cottages etc. The land acts as a natural drainage point for the surrounding areas. Housing on this site would interfere, increasing the risk of flooding in the area. Southam Rd School Lane / Church Lane or <sup>Junction</sup> opposite the White Lion is already extremely busy. This development will increase the risk of an accident as children and villagers regularly use this stretch for schools & amenities.

I recommend site 2/3 for a small housing development, and object to site 1.

For Official Use Only

Ref:

Rep. Ref.