

WDC PLANNING
 Ref
 Officer
 19 JUL 2013
 SCANNED
 CC CR PD MA
 GEN DIS



For Official Use Only
 Ref. 6748
 Rep. Ref.

Gypsy and Traveller Site Options Response Form 2013

Please use this form if you wish to comment on the Gypsy and Traveller Site Options.

If you are commenting on multiple sites you will need to complete a separate copy of Part B of this form for each representation.

This form may be photocopied or, alternatively, extra forms can be obtained from the Council's offices or places where the consultation documents have been made available (see back page). You can also respond online using the LDF Consultation System, visit: www.warwickdc.gov.uk/newlocalplan

Part A - Personal Details

	1. Personal Details	2. Agent's Details (if applicable)
Title	Ms	
First Name	SUSAN	
Last Name	MIKES	
Job Title (where relevant)	/	
Organisation (where relevant)		
Address Line 1		
Address Line 2		
Address Line 3		
Address Line 4		
Postcode		
Telephone number		
Email address		
Would you like to be made aware of future consultations on Gypsy Traveller sites?	<input checked="" type="checkbox"/> Yes	<input type="checkbox"/> No
About You: Gender	FEMALE	
Ethnic Origin	BRITISH	
Age	<input type="checkbox"/> Under 16	<input type="checkbox"/> 16 - 24
	<input checked="" type="checkbox"/> 45 - 54	<input type="checkbox"/> 55 - 64
		<input type="checkbox"/> 25 - 34
		<input type="checkbox"/> 35 - 44
		<input type="checkbox"/> 65+
Where did you hear about this consultation e.g. radio, newspaper, word of mouth, exhibitions, bin hanger?	PARISH COUNCIL / DISTRICT COUNCILLOR	

Part B - Commenting on the Gypsy and Traveller Site Options

If you are commenting on multiple sites you will need to complete a separate sheet for each representation

Sheet of

The policy in the Draft Local Plan will list the criteria by which Gypsy and Traveller sites will be judged for suitability and sustainability. These are the criteria:

- Convenient access to a GP surgery, school and public transport;
- Avoiding areas with a high risk of flooding;
- Safe access to the road network and provision for parking, turning and servicing on site;
- Avoiding areas where there is the potential for noise and other disturbance;
- Provision of utilities (running water, toilet facilities, waste disposal, etc);
- Avoiding areas where there could be adverse impact on important features of the natural and historic environment; and,
- Sites which can be integrated into the landscape without harming the character of the area.
- Promotes peaceful and integrated co-existence between the site and the local community;
- Avoids placing undue pressure on local infrastructure and services;
- Reflects the extent to which traditional lifestyles (whereby some travellers live and work from the same location thereby omitting many travel to work journeys) can contribute to sustainability.

Please give your views about site suitability below with reference to this list of criteria.

Which site are you responding to?

(e.g. GT01 - Land adj. to the Cobalt Centre, Siskin Drive)

What is the nature of your representation?

Support

Object

Comment

Please set out full details of your objection or representation of support with reference to the criteria above.

1. The proposed site is outside the Green Belt.
2. Hedgerows and trees provide relatively good screening of the site
3. Convenient road access, close to motorway network, but areas of the site are sufficiently distant from the motorway so as not to present a noise disturbance issue.
4. Secondary Education and Healthcare facilities, although more distant, would be of no greater disadvantage to Gypsies and Travellers than to the settled community.
5. Education and Healthcare facilities would improve should the option for new housing to the south of Warwick be developed.

For Official Use Only

Ref:

Rep. Ref.

Part B - Commenting on the Gypsy and Traveller Site Options

If you are commenting on multiple sites you will need to complete a separate sheet for each representation

Sheet of

Do you have any other suggestions for land within this district that you think would be suitable for use as a Gypsy and Traveller site, bearing in mind the criteria for site identification? If so, please give the location and the land owner's details below:

In line with the recent statement from Eric Pickles to protect the Green Belt the options for Gypsy and Traveller sites across Warwick District are restricted as approximately 80% of the region is within this designation.

The Communities and Local Government - Planning Policy for traveller sites - Policy B paragraph 9(c) calls for a duty between neighbouring authorities to cooperate (especially where there are planning constraints), I feel this possibility to work with other authorities should be further investigated.

A Gypsy / Traveller site (with planning permission) exists in Stratford District Council Region at Black Hill on the A 439 approximately 4 km from Longbridge.

Guidance on Making Representations

- Please use this response form as it will help the Council to keep accurate and consistent records of all the comments on the Plan, alternatively complete online at www.warwickdc.gov.uk/newlocalplan
- If you wish to make comments on more than one site, please use a separate copy of Part B of this form for each
- You may withdraw your objection at any time by writing to Warwick District Council, address below
- It is important that you include your name and address as anonymous forms cannot be accepted. If your address details change, please inform us in writing
- All forms should be received by **5.15pm on Monday 29 July 2013**
- Copies of all the objections and supporting representations will be made available for others to see at the Council's offices at Riverside House and online via the Council's e-consultation system. Please note that all comments are in the public domain and the Council cannot accept confidential objections. The information will be held on a database and used to assist with the preparation of the new plan for Gypsy and Traveller sites and with consideration of planning applications in accordance with the Data Protection Act 1998
- To return this form, please drop off at one of the locations below, or post to: **Development Policy Manager, Development Services, Warwick District Council, Riverside House, Milverton Hill, Leamington Spa, CV32 5QH** or email: newlocalplan@warwickdc.gov.uk

Where to see copies of the Gypsy and Traveller Site Options

Copies are available for inspection on the Council's web site at www.warwickdc.gov.uk/newlocalplan and at the following locations:

Location	Opening Times
Warwick District Council Offices Riverside House, Milverton Hill, Royal Leamington Spa	Mon - Thurs 8.45am - 5.15pm Fri 8.45am - 4.45pm
Leamington Town Hall Parade, Royal Leamington Spa	Mon - Thurs 8.45am - 5.15pm Fri 8.45am - 4.45pm
Warwickshire Direct Whitnash Whitnash Library, Franklin Road, Whitnash	Mon - Tues 10.30am - 5.00pm Wed 1.30pm - 5.00pm Thurs Closed Fri 10.30am - 4.00pm Sat 10.30am - 1.30pm
Leamington Spa Library The Pump Rooms, Parade, Royal Leamington Spa	Mon - Weds 9.30am - 6.00pm Thurs 10.00am - 7.00pm Fri 9.30am - 6.00pm Sat 9.30am - 4.30pm Sun 12.00pm - 4.00pm
Warwickshire Direct Warwick Shire Hall, Market Square, Warwick	Mon - Thurs 8.00am - 5.30pm Fri 8.00am - 5.00pm Sat 9.00am - 4.00pm
Warwickshire Direct Kenilworth Kenilworth Library, Smalley Place, Kenilworth	Mon - Tues 9.00am - 5.30pm Wed 10.30am - 5.30pm Thurs - Fri 9.00am - 5.30pm Sat 9.00am - 1.00pm
Warwickshire Direct Lillington Lillington Library, Valley Road, Royal Leamington Spa	Mon 9.30am - 12.30pm & 1.30pm - 6.00pm Tues and Fri 9.30am - 12.30pm & 1.30pm - 5.30pm Weds Closed Thurs 9.30am - 12.30pm & 1.30pm - 7.00pm Sat 9.30am - 12.30pm
Brunswick Healthy Living Centre 98-100 Shrubland Street, Royal Leamington Spa	Mon - Fri 9.00am - 5.00pm
Finham Community Library Finham Green Rd, Finham, Coventry, CV3 6EP	Mon 1.00pm - 7.00pm Tues, Thurs and Fri 9.00am - 7.00pm Sat 9.00am - 4.00pm

Where possible, information can be made available in other formats, including large print, CD and other languages if required. To obtain one of these alternatives, please contact 01926 410410.

Revised Development Strategy Response Form 2013


For Official Use Only
 Ref: 6748
 Rep. Ref.

Please use this form if you wish to support or object to the Local Plan - Revised Development Strategy.

If you are commenting on multiple sections of the document you will need to complete a separate copy of Part B of this form for each representation.

This form may be photocopied or, alternatively, extra forms can be obtained from the Council's offices or places where the plan has been made available (see back page). You can also respond online using the LDF Consultation System, visit: www.warwickdc.gov.uk/newlocalplan

Part A - Personal Details

	1. Personal Details	2. Agent's Details (if applicable)
Title	Ms	
First Name	SUSAN	
Last Name	MILES	
Job Title (where relevant)	/	
Organisation (where relevant)		
Address Line 1		
Address Line 2		
Address Line 3		
Address Line 4		
Postcode		
Telephone number		
Email address		
Would you like to be made aware of future consultations on the new Local Plan?	<input checked="" type="checkbox"/> Yes	<input type="checkbox"/> No
About You: Gender	FEMALE	
Ethnic Origin	BRITISH	
Age	<input type="checkbox"/> Under 16	<input type="checkbox"/> 16 - 24
	<input checked="" type="checkbox"/> 45 - 54	<input type="checkbox"/> 55 - 64
	<input type="checkbox"/> 25 - 34	<input type="checkbox"/> 35 - 44
	<input type="checkbox"/> 65+	
Where did you hear about this consultation e.g. radio, newspaper, word of mouth, exhibitions, bin hanger?	Parish Council / District Councillor	

Part B - Commenting on the Revised Development Strategy

If you are commenting on multiple sections of the document you will need to complete a separate sheet for each representation

Sheet of

Which part of the document are you responding to?

Paragraph number / Heading / Subheading (if relevant)

Map (e.g. Proposed Development Sites – District Wide)

What is the nature of your representation?

Support

Object

in part

Please set out full details of your objection or representation of support. If objecting, please set out what changes could be made to resolve your objection (Use a separate sheet if necessary).

The changes to allow development to take place where villages are currently 'washed over' by Green Belt needs to be carefully controlled. Parish Councils being very familiar with their particular district have local knowledge which must be given considerable weight where new Green Belt boundaries are to be considered.

All alterations to the Green Belt should be kept to an absolute minimum so as to prevent development encroaching into the surrounding countryside (a highly valued and non renewable resource).

For Official Use Only

Ref:

Rep. Ref.

Part B - Commenting on the Revised Development Strategy

If you are commenting on multiple sections of the document, you will need to complete a separate sheet for each representation

Sheet of

Which part of the document are you responding to?

Paragraph number / Heading / Subheading (if relevant)

Map (e.g. Proposed Development Sites – District Wide)

What is the nature of your representation?

Support
in principle

Object

Please set out full details of your objection or representation of support. If objecting, please set out what changes could be made to resolve your objection (use a separate sheet if necessary).

Any housing growth within small villages and hamlets must be STRICTLY located within the settlement envelope which should be agreed in close collaboration with Parish Councils.

I would support the re-development of brownfield and previously used sites so as to protect wherever possible greenfield sites.

I would support a 'mix' of housing types and sizes but would expect to see robust policy in place to maintain the balance of housing options. Strong policy to control disproportionately large extensions would ensure a mix of dwelling size would continue throughout the plan period.

The design, layout and building styles are most important in order to maintain the character and appearance of the existing settlement and this aim is best achieved by working jointly with Parish Councils and local residents.

For Official Use Only

Ref:

Rep. Ref.

Guidance on Making Representations

- Please use this response form as it will help the Council to keep accurate and consistent records of all the comments on the Plan, alternatively complete online at www.warwickdc.gov.uk/newlocalplan
- If you wish to make comments on more than one aspect of the Plan, please use a separate copy of Part B of this form for each
- You may withdraw your objection at any time by writing to Warwick District Council, address below
- It is important that you include your name and address as anonymous forms cannot be accepted. If your address details change, please inform us in writing
- All forms should be received by **5.15pm on Monday 29 July 2013**
- Copies of all the objections and supporting representations will be made available for others to see at the Council's offices at Riverside House and online via the Council's e-consultation system. Please note that all comments on the Local Plan are in the public domain and the Council cannot accept confidential objections. The information will be held on a database and used to assist with the preparation of the new Local Plan and with consideration of planning applications in accordance with the Data Protection Act 1998
- To return this form, please drop off at one of the locations below, or post to: **Development Policy Manager, Development Services, Warwick District Council, Riverside House, Milverton Hill, Leamington Spa, CV32 5QH** or email: newlocalplan@warwickdc.gov.uk

Where to see copies of the Plan

Copies of the Plan are available for inspection on the Council's web site at www.warwickdc.gov.uk/newlocalplan and at the following locations:

Location	Opening Times	
Warwick District Council Offices Riverside House, Milverton Hill, Royal Leamington Spa	Mon – Thurs Fri	8.45am – 5.15pm 8.45am – 4.45pm
Leamington Town Hall Parade, Royal Leamington Spa	Mon – Thurs Fri	8.45am – 5.15pm 8.45am – 4.45pm
Warwickshire Direct Whitnash Whitnash Library, Franklin Road, Whitnash	Mon – Tues Wed Thurs Fri Sat	10.30am – 5.00pm 1.30pm – 5.00pm Closed 10.30am – 4.00pm 10.30am – 1.30pm
Leamington Spa Library The Pump Rooms, Parade, Royal Leamington Spa	Mon – Weds Thurs Fri Sat Sun	9.30am – 6.00pm 10.00am – 7.00pm 9.30am – 6.00pm 9.30am – 4.30pm 12.00pm – 4.00pm
Warwickshire Direct Warwick Shire Hall, Market Square, Warwick	Mon – Thurs Fri Sat	8.00am – 5.30pm 8.00am – 5.00pm 9.00am – 4.00pm
Warwickshire Direct Kenilworth Kenilworth Library, Smalley Place, Kenilworth	Mon – Tues Wed Thurs – Fri Sat	9.00am – 5.30pm 10.30am – 5.30pm 9.00am – 5.30pm 9.00am – 1.00pm
Warwickshire Direct Lillington Lillington Library, Valley Road, Royal Leamington Spa	Mon Tues and Fri Weds Thurs Sat	9.30am – 12.30pm & 1.30pm – 6.00pm 9.30am – 12.30pm & 1.30pm – 5.30pm Closed 9.30am – 12.30pm & 1.30pm – 7.00pm 9.30am – 12.30pm
Brunswick Healthy Living Centre 98-100 Shrubland Street, Royal Leamington Spa	Mon – Fri	9.00am – 5.00pm
Finham Community Library Finham Green Rd, Finham, Coventry, CV3 6EP	Mon Tues, Thurs and Fri Sat	1.00pm – 7.00pm 9.00am – 7.00pm 9.00am – 4.00pm

Where possible, information can be made available in other formats, including large print, CD and other languages if required. To obtain one of these alternatives, please contact 01926 410410.

Revised Development Strategy Response Form 2013

For Official Use Only

Ref: 6748


Rep. Ref.

Please use this form if you wish to support or object to the Local Plan - Revised Development Strategy.

If you are commenting on multiple sections of the document you will need to complete a separate copy of Part B of this form for each representation.

This form may be photocopied or, alternatively, extra forms can be obtained from the Council's offices or places where the plan has been made available (see back page). You can also respond online using the LDF Consultation System, visit: www.warwickdc.gov.uk/newlocalplan

Part A - Personal Details

	1. Personal Details	2. Agent's Details (if applicable)
Title	Ms	
First Name	SUSAN	
Last Name	MILES	
Job Title (where relevant)	/	
Organisation (where relevant)	/	
Address Line 1		
Address Line 2		
Address Line 3		
Address Line 4		
Postcode		
Telephone number		
Email address		
Would you like to be made aware of future consultations on the new Local Plan?		<input checked="" type="checkbox"/> Yes <input type="checkbox"/> No
About You: Gender	FEMALE	
Ethnic Origin	BRITISH	
Age	<input type="checkbox"/> Under 16 <input type="checkbox"/> 16 - 24 <input type="checkbox"/> 25 - 34 <input type="checkbox"/> 35 - 44	
	<input checked="" type="checkbox"/> 45 - 54 <input type="checkbox"/> 55 - 64 <input type="checkbox"/> 65+	
Where did you hear about this consultation e.g. radio, newspaper, word of mouth, exhibitions, bin hanger?	Parish Council / District Councillor	

Part B - Commenting on the Revised Development Strategy

If you are commenting on multiple sections of the document you will need to complete a separate sheet for each representation

Sheet of

Which part of the document are you responding to?

Paragraph number / Heading / Subheading (if relevant)

Map (e.g. Proposed Development Sites - District Wide)

What is the nature of your representation?

Support

Object

Please set out full details of your objection or representation of support. If objecting, please set out what changes could be made to resolve your objection (Use a separate sheet if necessary).

The number of new homes within the very small villages and hamlets would need to be very carefully managed and proportionate to the size of the current settlements. New homes within the settlement envelope, of good design, could be successfully integrated with current dwellings.

I could not support housing on the periphery of small villages and hamlets as this would represent encroachment and loss of openness in the Green Belt. Parts of the Green Belt within Shrewley Parish came under pressure with the opening of the M40. If new homes were to be built on the edge of current settlements this could only further increase pressure on the Green Belt leading to encroachment into the wider countryside.

For Official Use Only

Ref:

Rep. Ref.

Part B - Commenting on the Revised Development Strategy

If you are commenting on multiple sections of the document, you will need to complete a separate sheet for each representation

Sheet of

Which part of the document are you responding to?

Paragraph number / Heading / Subheading (if relevant)

Map (e.g. Proposed Development Sites - District Wide)

What is the nature of your representation?

Support

Object

Please set out full details of your objection or representation of support. If objecting, please set out what changes could be made to resolve your objection (use a separate sheet if necessary).

I would be supportive of limited infill housing within current settlements but with robust policy in place to control design so as to respect local housing vernaculars.

I would fully expect all new development to be carried out with the full collaboration of parish councils and local residents.

For Official Use Only

Ref:

Rep. Ref.

Guidance on Making Representations

- Please use this response form as it will help the Council to keep accurate and consistent records of all the comments on the Plan, alternatively complete online at www.warwickdc.gov.uk/newlocalplan
- If you wish to make comments on more than one aspect of the Plan, please use a separate copy of Part B of this form for each
- You may withdraw your objection at any time by writing to Warwick District Council, address below
- It is important that you include your name and address as anonymous forms cannot be accepted. If your address details change, please inform us in writing
- All forms should be received by **5.15pm on Monday 29 July 2013**
- Copies of all the objections and supporting representations will be made available for others to see at the Council's offices at Riverside House and online via the Council's e-consultation system. Please note that all comments on the Local Plan are in the public domain and the Council cannot accept confidential objections. The information will be held on a database and used to assist with the preparation of the new Local Plan and with consideration of planning applications in accordance with the Data Protection Act 1998
- To return this form, please drop off at one of the locations below, or post to: **Development Policy Manager, Development Services, Warwick District Council, Riverside House, Milverton Hill, Leamington Spa, CV32 5QH** or email: newlocalplan@warwickdc.gov.uk

Where to see copies of the Plan

Copies of the Plan are available for inspection on the Council's web site at www.warwickdc.gov.uk/newlocalplan and at the following locations:

Location	Opening Times	
Warwick District Council Offices Riverside House, Milverton Hill, Royal Leamington Spa	Mon – Thurs Fri	8.45am – 5.15pm 8.45am – 4.45pm
Leamington Town Hall Parade, Royal Leamington Spa	Mon – Thurs Fri	8.45am – 5.15pm 8.45am – 4.45pm
Warwickshire Direct Whitnash Whitnash Library, Franklin Road, Whitnash	Mon – Tues Wed Thurs Fri Sat	10.30am – 5.00pm 1.30pm – 5.00pm Closed 10.30am – 4.00pm 10.30am – 1.30pm
Leamington Spa Library The Pump Rooms, Parade, Royal Leamington Spa	Mon – Weds Thurs Fri Sat Sun	9.30am – 6.00pm 10.00am – 7.00pm 9.30am – 6.00pm 9.30am – 4.30pm 12.00pm – 4.00pm
Warwickshire Direct Warwick Shire Hall, Market Square, Warwick	Mon – Thurs Fri Sat	8.00am – 5.30pm 8.00am – 5.00pm 9.00am – 4.00pm
Warwickshire Direct Kenilworth Kenilworth Library, Smalley Place, Kenilworth	Mon – Tues Wed Thurs – Fri Sat	9.00am – 5.30pm 10.30am – 5.30pm 9.00am – 5.30pm 9.00am – 1.00pm
Warwickshire Direct Lillington Lillington Library, Valley Road, Royal Leamington Spa	Mon Tues and Fri Weds Thurs Sat	9.30am – 12.30pm & 1.30pm – 6.00pm 9.30am – 12.30pm & 1.30pm – 5.30pm Closed 9.30am – 12.30pm & 1.30pm – 7.00pm 9.30am – 12.30pm
Brunswick Healthy Living Centre 98-100 Shrubland Street, Royal Leamington Spa	Mon – Fri	9.00am – 5.00pm
Finham Community Library Finham Green Rd, Finham, Coventry, CV3 6EP	Mon Tues, Thurs and Fri Sat	1.00pm – 7.00pm 9.00am – 7.00pm 9.00am – 4.00pm

Where possible, information can be made available in other formats, including large print, CD and other languages if required. To obtain one of these alternatives, please contact 01926 410410.

Gypsy and Travellers Site Options Response to Site GT02

Land abutting the Fosse Way at its junction with the A425

For Official Use Only

Ref: 6756

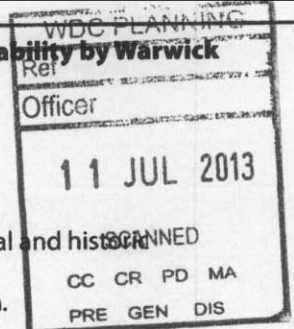
Rep. Ref.

Title	MRS	First name/initials	MARIE THÉRÈSE	Surname	WILLINGTON
Address	[REDACTED]				
Telephone	[REDACTED]				

Criteria by which Gypsy and Traveller's sites will be judged for suitability and sustainability by Warwick District Council:

- Convenient access to a GP surgery, school and public transport;
- Avoiding areas with a high risk of flooding;
- Safe access to the road network and provision for parking, turning and servicing on site;
- Provision of utilities (running water, toilet facilities waste disposal etc);
- Avoiding areas where there could be an adverse impact on important features of the natural and historic environment; and,
- Sites which can be integrated into the landscape without harming the character of the area.
- Promotes peaceful and integrated co-existence between the site and the local community;
- Avoids placing undue pressure on local infrastructure and services;
- Reflects the extent to which traditional lifestyles (whereby some travellers live and work from the same location thereby omitting many travel to work journeys) can contribute to sustainability.

IT IS IMPORTANT to comment/object adhering to the above criteria and the council provided form follows that process. It is implied that you should use the WDC form or the response form available online. YOU ARE HOWEVER STILL PERMITTED to respond by writing to the Council's Development Policy Manager or you could choose to use this site specific form prepared for GT 02



I OBJECT

I APPROVE

(Please delete as required.)

Please set out full details of your objection or representation of support with reference to the criteria as outlined by the council.

- If the plan goes ahead it will impact on local community:
1) The Warwickshire Exhibition Centre will lose it's business and jobs will be lost.
2) Local amenities, such as the surgery and school will be unable to cope with extra numbers of people.
3) High risk for transport on busy main roads, with no pedestrian access to site.
4) Land is historic toll site from medieval times and adjacent to historic woodland.
5) Depending on the amount of people on site could place undue pressure on local infrastructure and services.

Please continue on a separate sheet if necessary

Warwick District Council will judge proposed sites against the nationally accepted criteria. The purpose of the criteria is to seek to meet the requirements of the Gypsy and Travellers community not necessarily local residents, businesses and employment.

Areas of concern could include:


- Agriculture • Animal Welfare • Co-existence • Crime • Ecology and Habitat • Education/Schools • Healthcare/ Surgeries • Highways and Safety • Local Economy • Rural Landscape • Services and Utilities • Tourism • Traffic Density/ Flow • Urbanisation.

I OBJECT

I APPROVE

(Please delete as required.)

to the proposals on the following grounds –



Criteria by which Gypsy and Traveller sites will be judged for suitability and location:

- Convenient access to a GP surgery, school and public transport.
- Avoiding areas with a high risk of flooding.
- Safely connected to the road network and provision of parking and servicing on site.
- Provision of utilities (running water, toilet facilities, waste disposal etc).
- Avoiding areas where there could be an adverse impact on important features of the natural environment and.
- Sites which can be integrated into the landscape without harming the character of the area.
- Promotes peaceful and integrated co-existence between the site and the local community.
- Avoids placing undue pressure on local infrastructure and services.
- Reflects the extent to which traditional lifestyles of Gypsy and Traveller communities are still practised, thereby enabling many to work locally and contribute to sustainability.

IT IS IMPORTANT to comment on object adhering to the above criteria and the council provided form follows that process. It is implied that you should use the WDC form or the response form available online. YOU ARE HOWEVER STILL PERMITTED to respond by writing to the Council's Development Policy Manager or you could choose to use this site specific form prepared for DT 01

Please continue on a separate sheet if necessary

Do you have any other suggestions for land within Warwick District that you think would be suitable for use as a Gypsy and Traveller site, bearing in mind the criteria for site identification?. If so, please give the location and the landowners details below:

[Handwritten notes in cursive script, mostly illegible due to fading and bleed-through from the reverse side of the page.]

Guidance on Making Representations

- You may withdraw your objection at any time by writing to Warwick District Council, address below. It is important that you include your name and address as anonymous forms cannot be accepted. If your address details change, please inform WDC in writing.
- All forms should be received by **5.15 p.m. on Monday, 29 July 2013**
- Copies of all the objections and supporting representations will be made available for others to see at the council's offices at Riverside House and online via the council's e-consultation system. Please note that all comments are in the public domain and the Council cannot accept confidential objections. The information will be held on a database and used to assist with the preparation of the new plan for Gypsy and Traveller sites and with consideration of planning applications in accordance with the Data Protection Act 1998.

To return this form please drop off at either Riverside House, Leamington Town Hall or your local library or post to **Development Policy Manager, Development Services, Warwick District Council, Riverside House, Milverton Hill, Leamington Spa CV32 5QH** or email to: newlocalplan@warwickdc.gov.uk