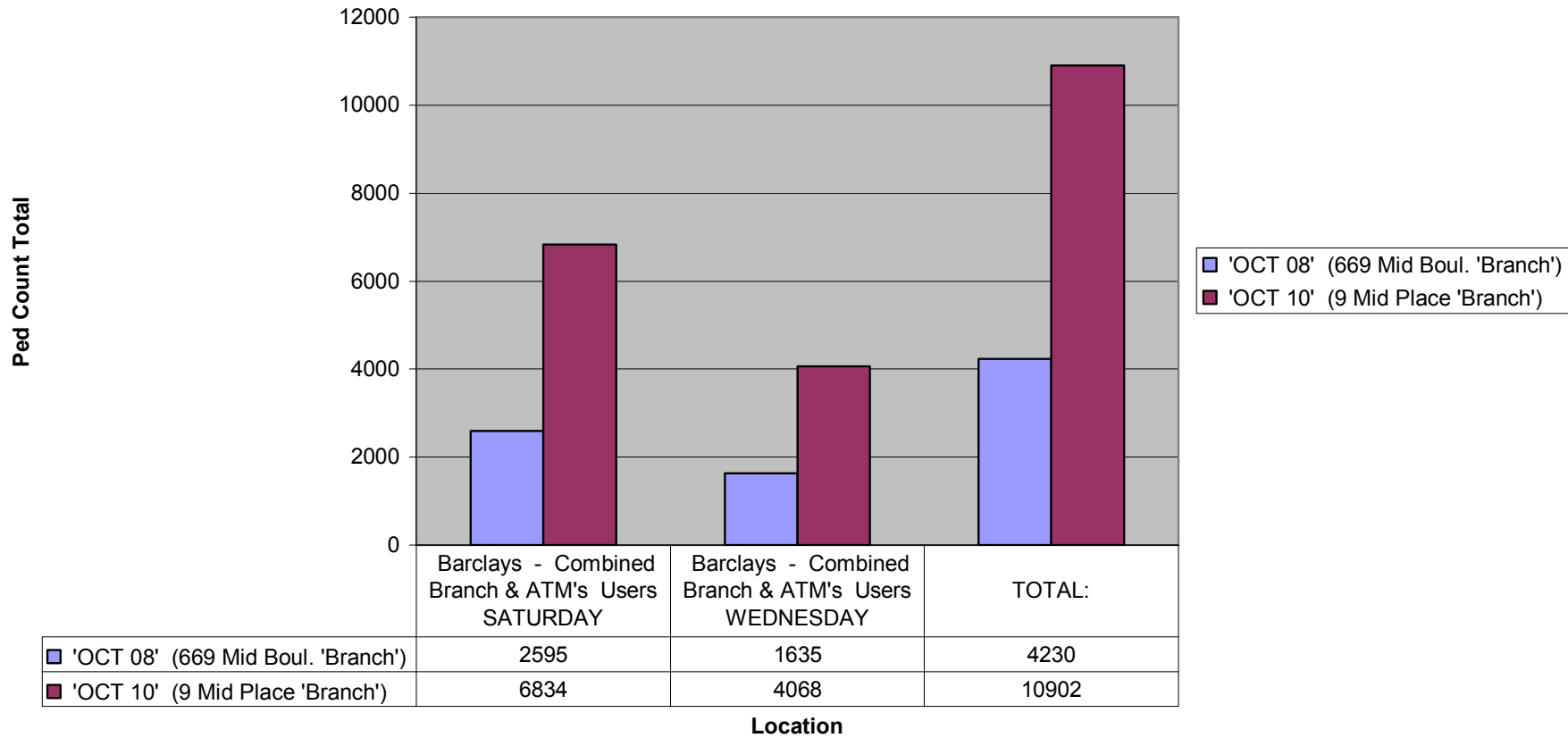


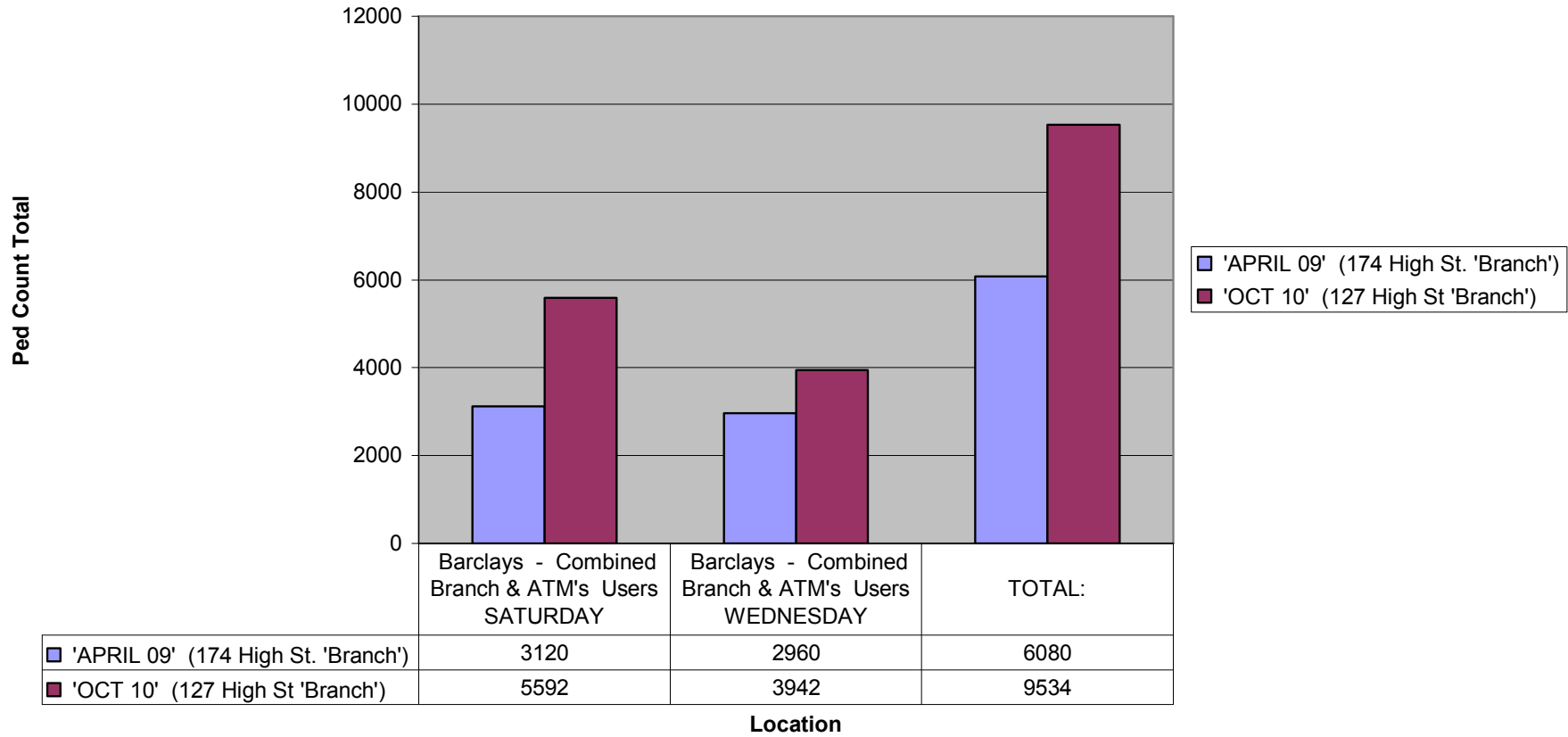
**BARCLAYS PEDESTRIAN COUNTS: MILTON KEYNES - OCTOBER 2010**

**'Chart 4' - DATA TOTALS: BOTH LOCATIONS 'COMBINED TOTALS (Branch & ATMs)' COMPARISON (2008 & 2010)**



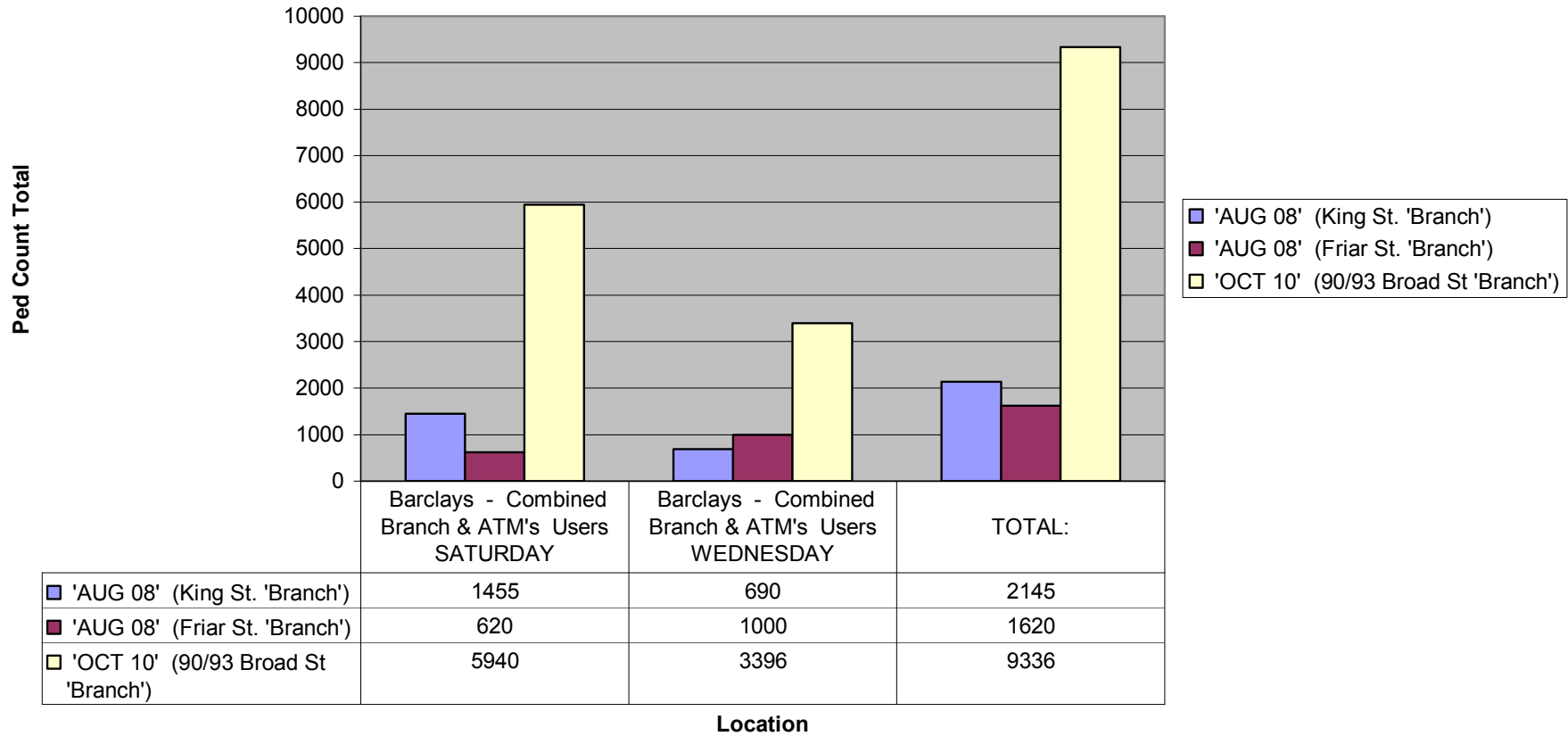
**BARCLAYS PEDESTRIAN COUNTS: SOUTHEND on SEA - OCTOBER 2010**

**'Chart 4' - DATA TOTALS: BOTH LOCATIONS 'COMBINED TOTALS (Branch & ATMs)' COMPARISON (2009 & 2010)**



**BARCLAYS PEDESTRIAN COUNTS: READING - OCTOBER 2010**

**'Chart 4' - DATA TOTALS: BOTH LOCATIONS 'COMBINED TOTALS (Branch & ATMs)' COMPARISON (2008 & 2010)**



**BARCLAYS PEDESTRIAN COUNTS: SOUTHAMPTON - OCTOBER 2010**

**'Chart 4' - DATA TOTALS: BOTH LOCATIONS 'COMBINED TOTALS (Branch & ATMs)' COMPARISON (2008 & 2010)**

