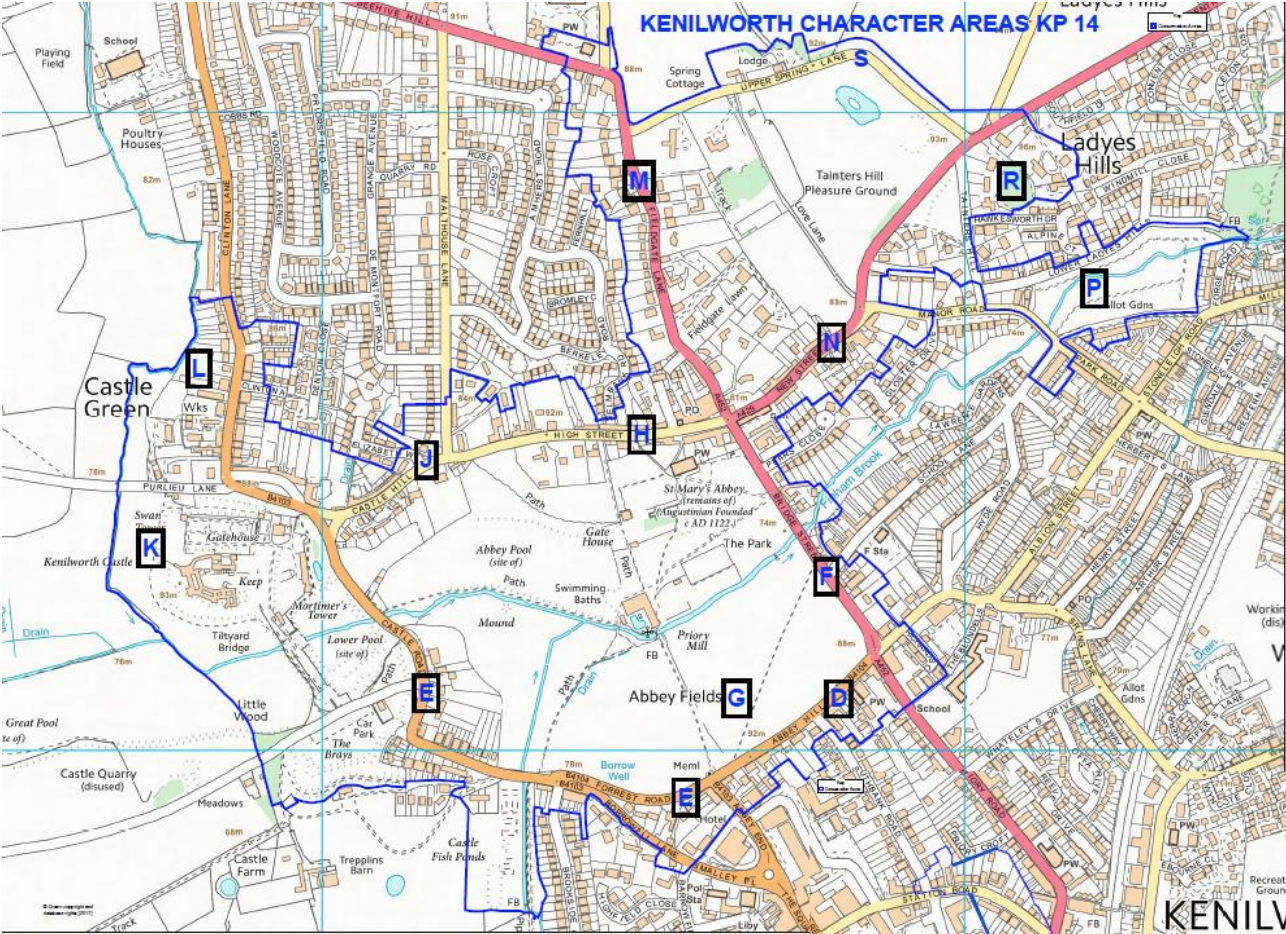


Character Area Policy Maps – Policy KP14



Demarcation of Conservation Areas

- A St John's
- B Clarendon Rd
- C Waverley Rd and Station Rd
- D Abbey Hill
- E Forrest Rd and Castle Rd
- F Bridge St
- G Abbey Fields
- H High St
- J Castle Hill and Little Virginia
- K Castle Green and The Castle
- L Clinton Lane
- M Fieldgate Lane
- N New St
- P Lower Ladies Hill and The Allotments
- R Upper Ladies Hill
- S Upper Spring Lane and Tainters Hill



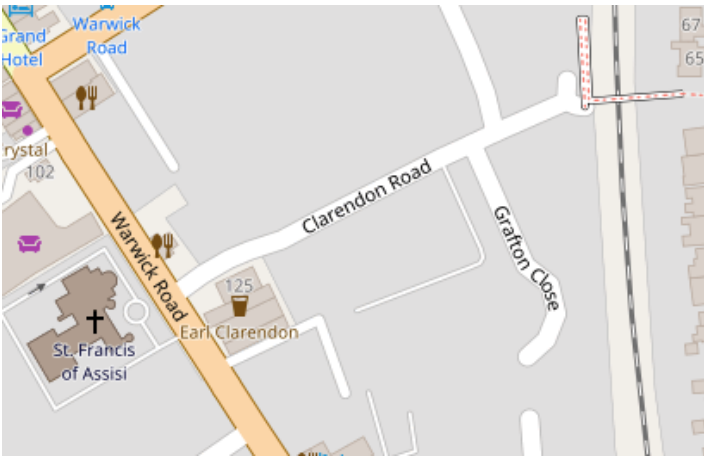
Index to Kenilworth Character Areas

Policy KP14A Design Management in St John's



Map by OpenStreetMap

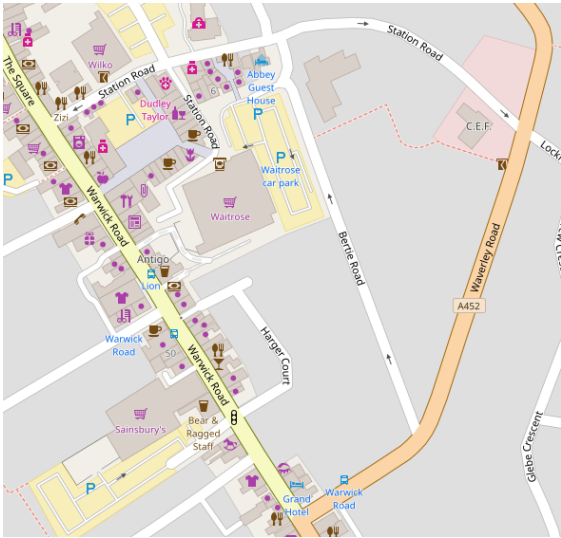
Policy KP14B Design Management in Clarendon Road



Map by OpenStreetMap

Policy KP14C

Design Management in Station Road and Waverley Road



Map by OpenStreetMap

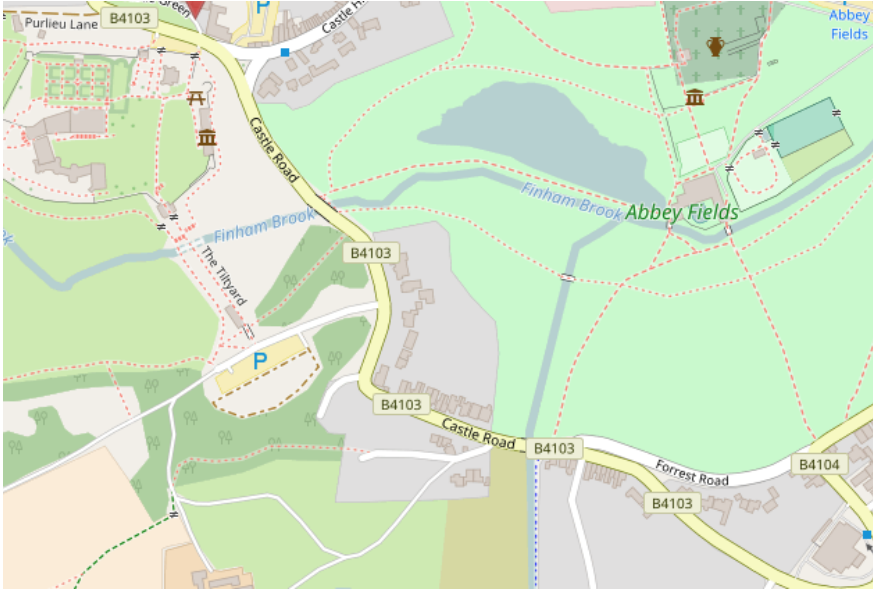
Policy KP14D

Design Management in Abbey Hill



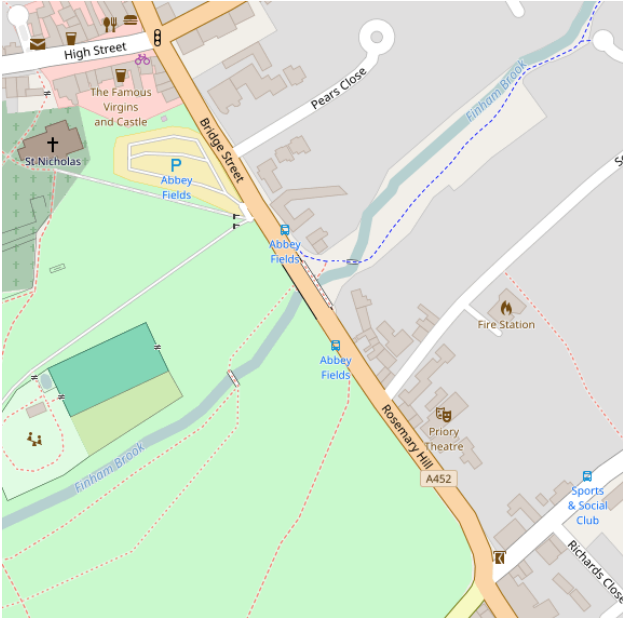
Map by OpenStreetMap

Policy KP14E Design Management in Forrest Road and Castle Road



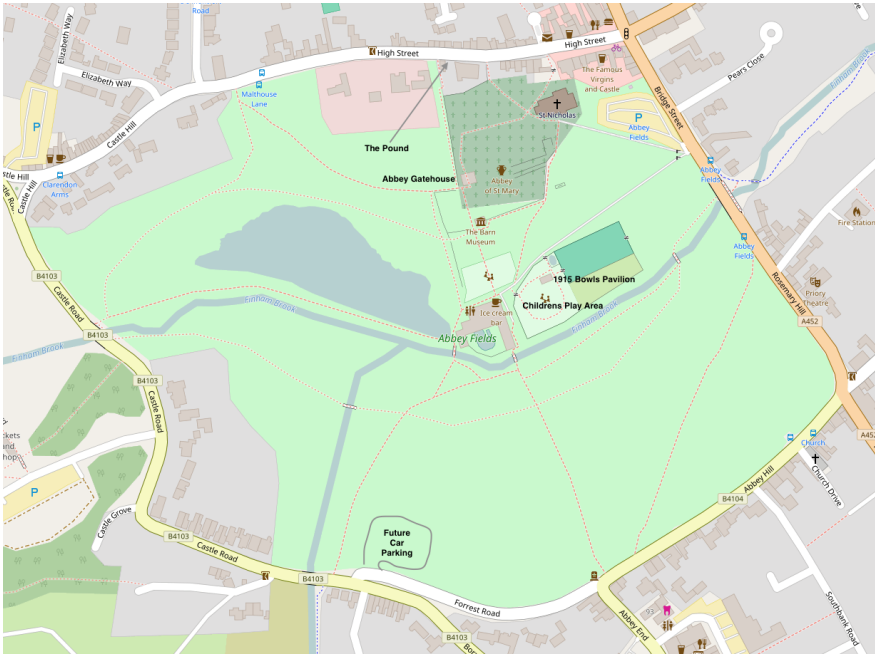
Map by OpenStreetMap

Policy KP14F Design Management in Bridge Street



Map by OpenStreetMap

Policy KP14G Design Management in Abbey Fields



Map by OpenStreetMap

Policy KP14H Design Management in High Street

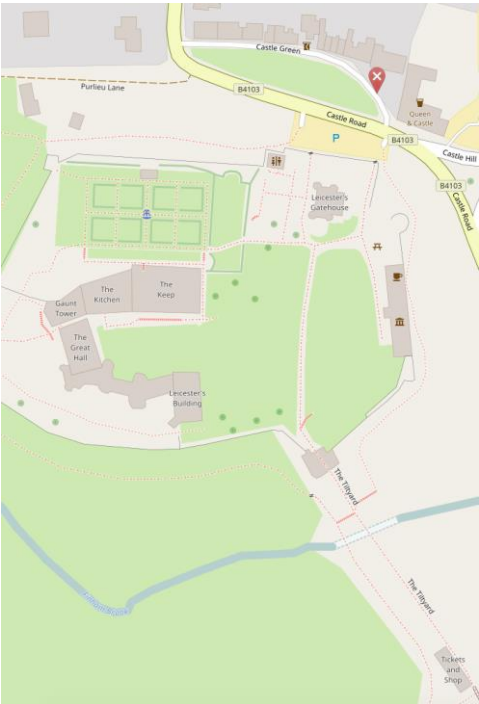


Map by OpenStreetMap

Policy KP14J Design Management in Castle Hill and Little Virginia



Policy KP14K Castle Green and the Castle



Map by OpenStreetMap

Policy KP14L Design Management in Clinton Lane



Map by OpenStreetMap

Policy KP14M Design Management in Fieldgate Lane



Map by OpenStreetMap

Policy KP14N

Design Management in New Street



Map by OpenStreetMap

Policy KP14P

Design Management in Lower Ladyes Hill and the Allotments



Map by OpenStreetMap

Policy KP14R Design Management in Upper Ladyes Hill



Map by Google Maps

Policy KP14S Design Management in Upper Spring Lane and Tainters Hill



Map by OpenStreetMap