

Village Housing Options Response Form 2013


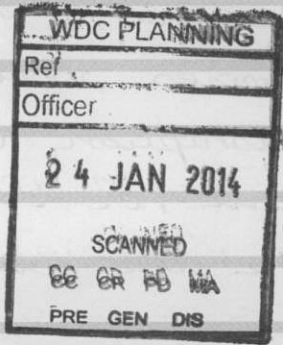

For Official Use Only	
Ref:	11859
Rep. Ref.	

Please use this form if you wish to support or object to the Village Housing Options and Settlement Boundaries.

If you are commenting on multiple sections of the document you will need to complete a separate copy of either Part B and/or Part C of this form for each representation.

This form may be photocopied or, alternatively, extra forms can be obtained from the Council's offices or places where the plan has been made available (see back page). You can also respond online using the LDF Consultation System, visit: www.warwickdc.gov.uk/newlocalplan

Part A - Personal Details

	1. Personal Details	2. Agent's Details (if applicable)
Title	MR + MRS	
First Name	RACHEL DOMINIC	
Last Name	RUDGE	
Job Title (where relevant)		
Address Line 1		
Address Line 2		
Address Line 3		
Address Line 4		
Postcode		
Telephone number		
Email address		
Would you like to be made aware of future consultations on the new Local Plan?		<input checked="" type="checkbox"/> Yes <input type="checkbox"/> No
About You: Gender		
Ethnic Origin		
Age		
Where did you hear about this consultation e.g. radio, newspaper, word of mouth, exhibitions, parish council?	WORD OF MOUTH	

Part B - Commenting on the Village Housing Options

If you are commenting on multiple sections of the document you will need to complete a separate sheet for each representation

Sheet of

Which part of the document are you responding to?

Page Chapter Paragraph
 Table or Figure Village Plan

What is the nature of your representation?

Support Object

Please set out full details of your representation of support or objection. If objecting, please set out what changes could be made to resolve your objection (Use a separate sheet if necessary).

We support the preferred option, as this will link the village better, and being close to the school will bring more children to the school. The idea of a village green is welcome as is the relocation of the village hall if needs be.

However we do believe that the addition of 75 dwellings is excessive, yet we do agree the new houses should be in one place. It will minimise disruption through Bulton Green and this location will not blight the landscape as it would with the other options.

For Official Use Only

Ref:

Rep. Ref.

Part B - Commenting on the Village Housing Options

If you are commenting on multiple sections of the document you will need to complete a separate sheet for each representation

Sheet of

Which part of the document are you responding to?

Page

Chapter

Paragraph

Table or Figure

Village Plan

What is the nature of your representation?

Support

Object

Please set out full details of your representation of support or objection. If objecting, please set out what changes could be made to resolve your objection (Use a separate sheet if necessary).

We object to option 2, as you have said there is poor access and very out of character with the surrounding area. It is also at the very edge of Burton Green which would not connect the village any better. This option also suffers from flooding as the water table is high here because the water from Cromwell Lane runs under No. 170 into the pond which regularly over flows. The pond is also home to a great deal of wildlife, local heron, great crested newts, ducks, dragon flies etc. The land surrounding the pond is also home to nesting bats, pheasants, partridge, foxes, ~~kites~~ + muntjac deer. This option is adjacent to a public footpath which is enjoyed by bird watchers, rambles, local ~~scout~~ ^{scout} groups and dog walkers.

Part B - Commenting on the Village Housing Options

If you are commenting on a particular section of the document you will need to complete a separate sheet of paper.

Sheet 2 of 2

Which of the following are you commenting on?

- 1. The overall approach to the housing options
- 2. The number of units
- 3. The mix of unit types
- 4. The location of the development
- 5. The design of the development
- 6. The impact on the environment
- 7. The impact on the community
- 8. The impact on the economy
- 9. The impact on the transport system
- 10. The impact on the landscape

The overall approach to the housing options is not clear and it is difficult to see how the number of units, the mix of unit types, the location of the development, the design of the development, the impact on the environment, the impact on the community, the impact on the economy, the impact on the transport system, and the impact on the landscape are all related to each other. It is also not clear how the overall approach to the housing options is related to the other issues mentioned above.

The number of units is not clear and it is difficult to see how the mix of unit types, the location of the development, the design of the development, the impact on the environment, the impact on the community, the impact on the economy, the impact on the transport system, and the impact on the landscape are all related to each other. It is also not clear how the number of units is related to the other issues mentioned above.

The mix of unit types is not clear and it is difficult to see how the location of the development, the design of the development, the impact on the environment, the impact on the community, the impact on the economy, the impact on the transport system, and the impact on the landscape are all related to each other. It is also not clear how the mix of unit types is related to the other issues mentioned above.

The location of the development is not clear and it is difficult to see how the design of the development, the impact on the environment, the impact on the community, the impact on the economy, the impact on the transport system, and the impact on the landscape are all related to each other. It is also not clear how the location of the development is related to the other issues mentioned above.

The design of the development is not clear and it is difficult to see how the impact on the environment, the impact on the community, the impact on the economy, the impact on the transport system, and the impact on the landscape are all related to each other. It is also not clear how the design of the development is related to the other issues mentioned above.

The impact on the environment is not clear and it is difficult to see how the impact on the community, the impact on the economy, the impact on the transport system, and the impact on the landscape are all related to each other. It is also not clear how the impact on the environment is related to the other issues mentioned above.

The impact on the community is not clear and it is difficult to see how the impact on the economy, the impact on the transport system, and the impact on the landscape are all related to each other. It is also not clear how the impact on the community is related to the other issues mentioned above.

The impact on the economy is not clear and it is difficult to see how the impact on the transport system, and the impact on the landscape are all related to each other. It is also not clear how the impact on the economy is related to the other issues mentioned above.

The impact on the transport system is not clear and it is difficult to see how the impact on the landscape are all related to each other. It is also not clear how the impact on the transport system is related to the other issues mentioned above.

The impact on the landscape is not clear and it is difficult to see how the other issues mentioned above are all related to each other. It is also not clear how the impact on the landscape is related to the other issues mentioned above.

Part C - Commenting on the Indicative Settlement Boundaries

If you are commenting on multiple sections of the document, you will need to complete a separate sheet for each representation

Sheet of

Which settlement are you responding to?

BURTON GREEN

What is the nature of your representation?

Support Object

Please set out full details of your objection or representation of support. If objecting, please set out what changes could be made to resolve your objection (use a separate sheet if necessary).

We object to the removal of the village from Green Belt, Burton Green is accessed by a through road Cornwell Lane which is far too busy and too fast, any increased development would clog the village further.